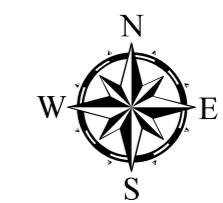
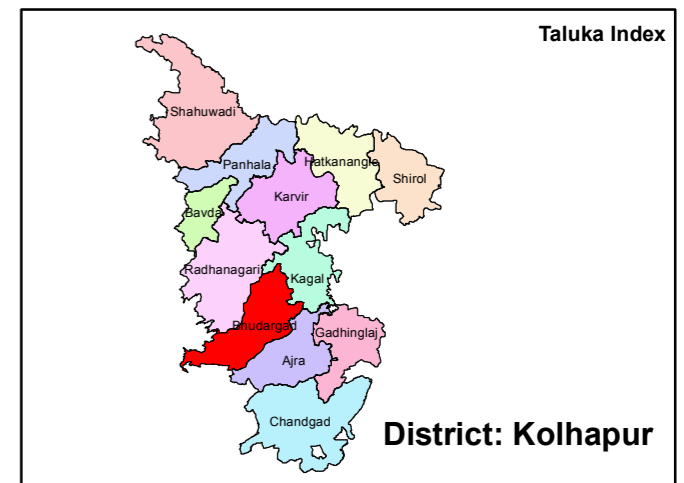
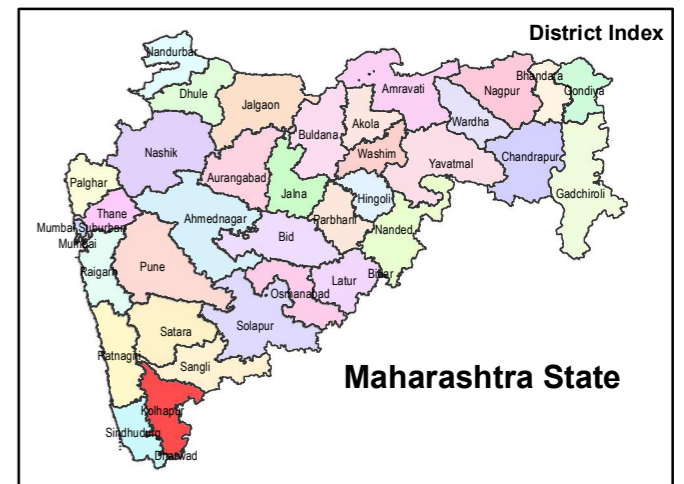


Village Map

Taluka: Bhudargad
District: Kolhapur



Location Index



- Legend**
- Taluka Head Quarter
 - Express Highway
 - National Highway
 - State Boundary
 - District Boundary
 - Taluka Boundary
 - Village Boundary
 - Waterbody/River

Data Source: Village maps from Land Record Department, GoM.
Waterbody/River from Satellite Imagery.

Generated By:
Maharashtra Remote Sensing Applications Centre
 Autonomous Body of Planning Department,
 Government of Maharashtra, VNIT Campus,
 South Ambazari Road, Nagpur 440 010