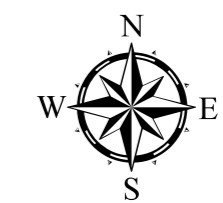


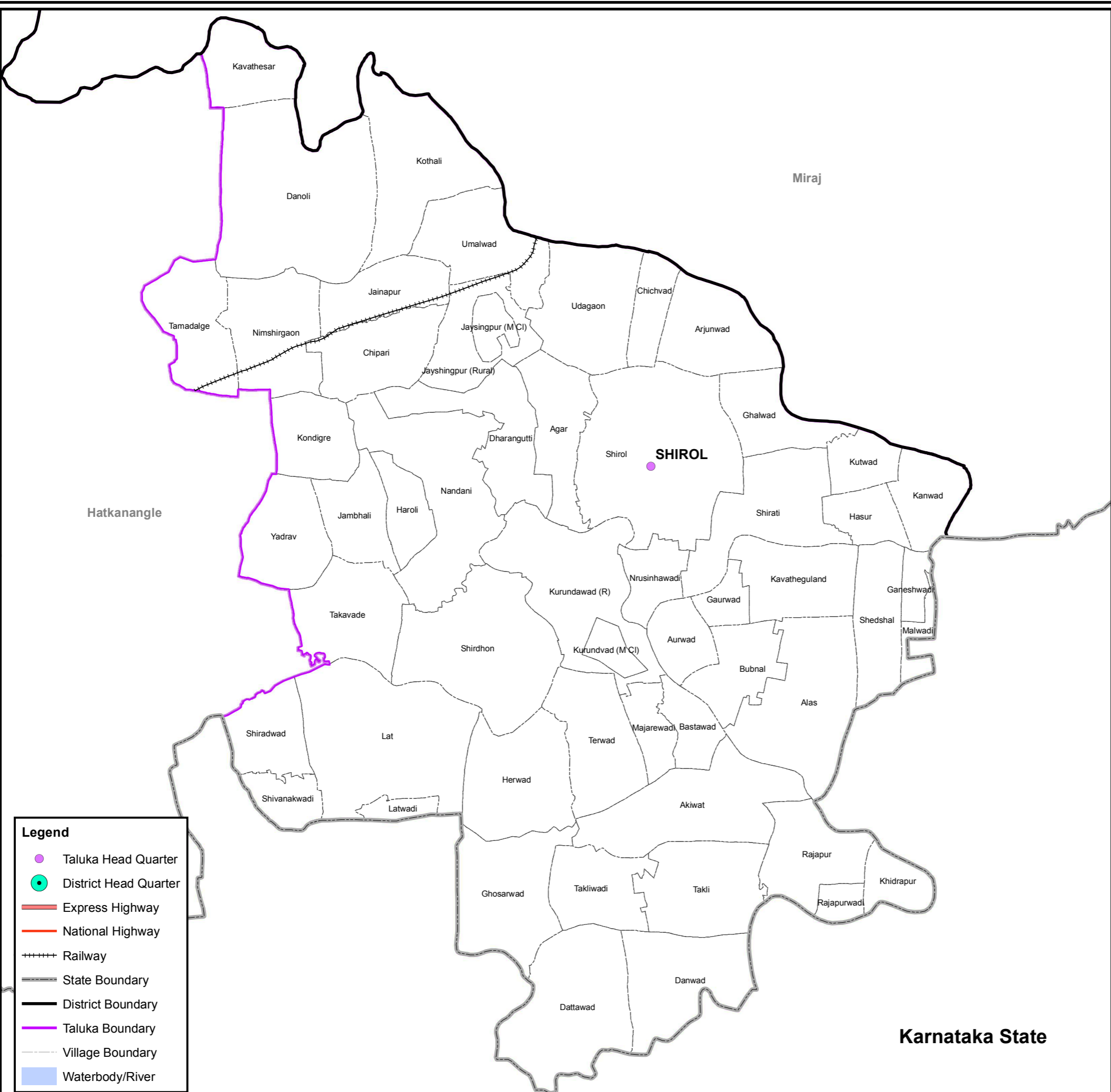
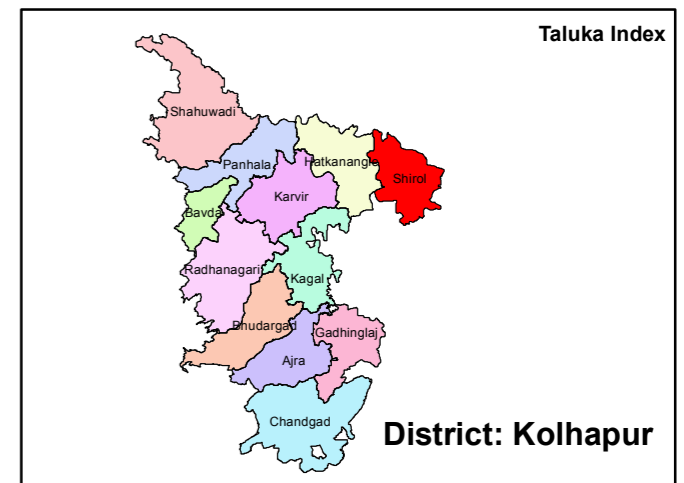
Village Map

Taluka: Shirol

District: Kolhapur



Location Index



Legend

- Taluka Head Quarter
- District Head Quarter
- Express Highway
- National Highway
- +++++ Railway
- State Boundary
- District Boundary
- Taluka Boundary
- - - Village Boundary
- Waterbody/River

Karnataka State

Data Source: Village maps from Land Record Department, GoM.
Waterbody/River from Satellite Imagery.

Generated By:

Maharashtra Remote Sensing Applications Centre
Autonomous Body of Planning Department,
Government of Maharashtra, VNIT Campus,
South Ambazari Road, Nagpur 440 010