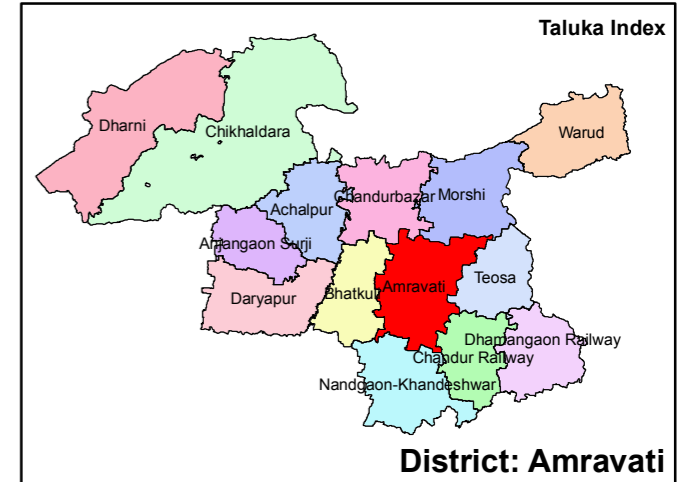
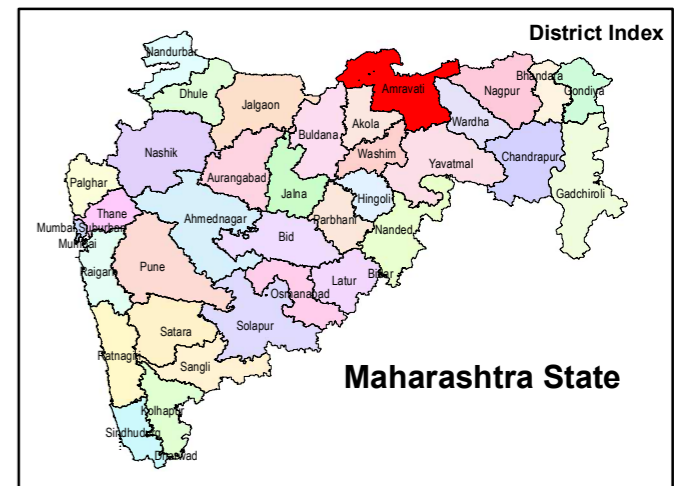


# Village Map

Taluka: Amravati  
District: Amravati




## Location Index



**Data Source:** Village maps from Land Record Department, GoM.  
Waterbody/River from Satellite Imagery.

**Generated By:**

**Maharashtra Remote Sensing Applications Centre**  
Autonomous Body of Planning Department,  
Government of Maharashtra, VNIT Campus,  
South Ambazari Road, Nagpur 440 010



**Legend**

- Taluka Head Quarter
- District Head Quarter
- +++++ Railway
- National Highway
- State Highway
- District Boundary
- Taluka Boundary
- Village Boundary
- Waterbody/River

