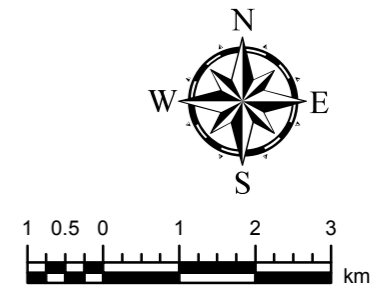
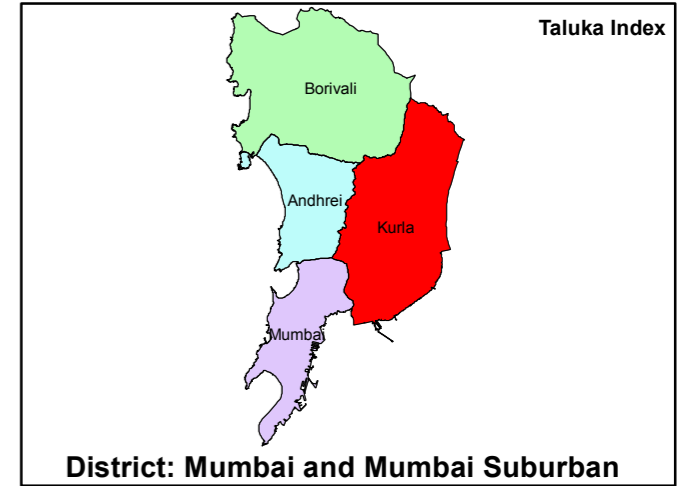
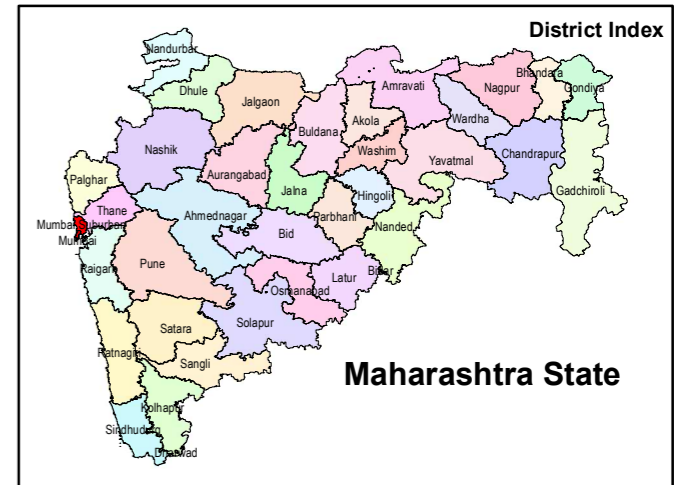


Taluka Map
Taluka: Kurla
District: Mumbai Suburban



Location Index



Data Source: Village maps from Land Record Department, GoM.
 Waterbody/River from Satellite Imagery.

Generated By:

Maharashtra Remote Sensing Applications Centre
 Autonomous Body of Planning Department,
 Government of Maharashtra, VNIT Campus,
 South Ambazari Road, Nagpur 440 010