
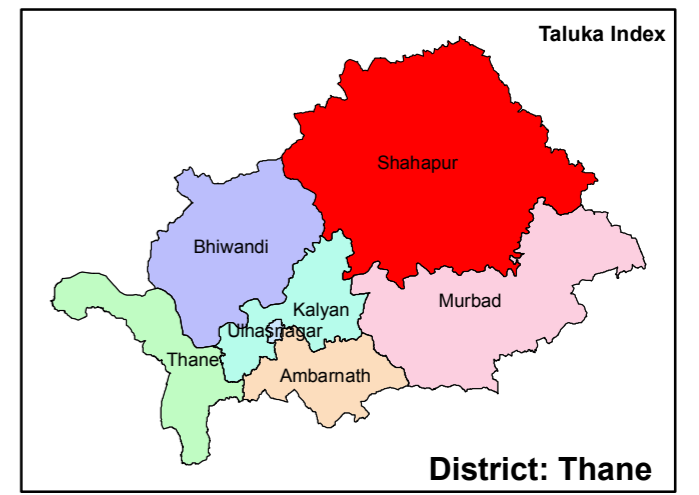
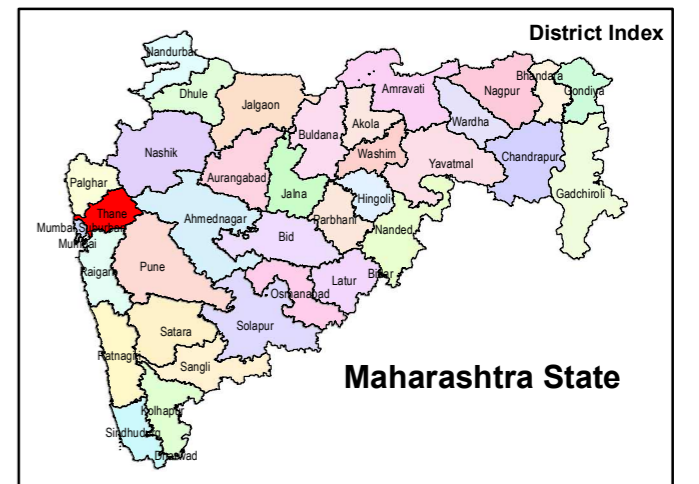


# Village Map

Taluka: Shahapur  
District: Thane



## Location Index



- Legend**
- Taluka Head Quarter
  - +++++ Railway
  - National Highway
  - State Highway
  - District Boundary
  - Taluka Boundary
  - Village Boundary
  - Waterbody/River

**Data Source:** Village maps from Land Record Department, GoM.  
Waterbody/River from Satellite Imagery.

**Generated By:**  
**Maharashtra Remote Sensing Applications Centre**  
 Autonomous Body of Planning Department,  
 Government of Maharashtra, VNIT Campus,  
 South Ambazari Road, Nagpur 440 010